


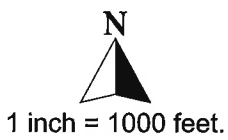
Unalaska/Dutch Harbor Tsunami Hazard Map



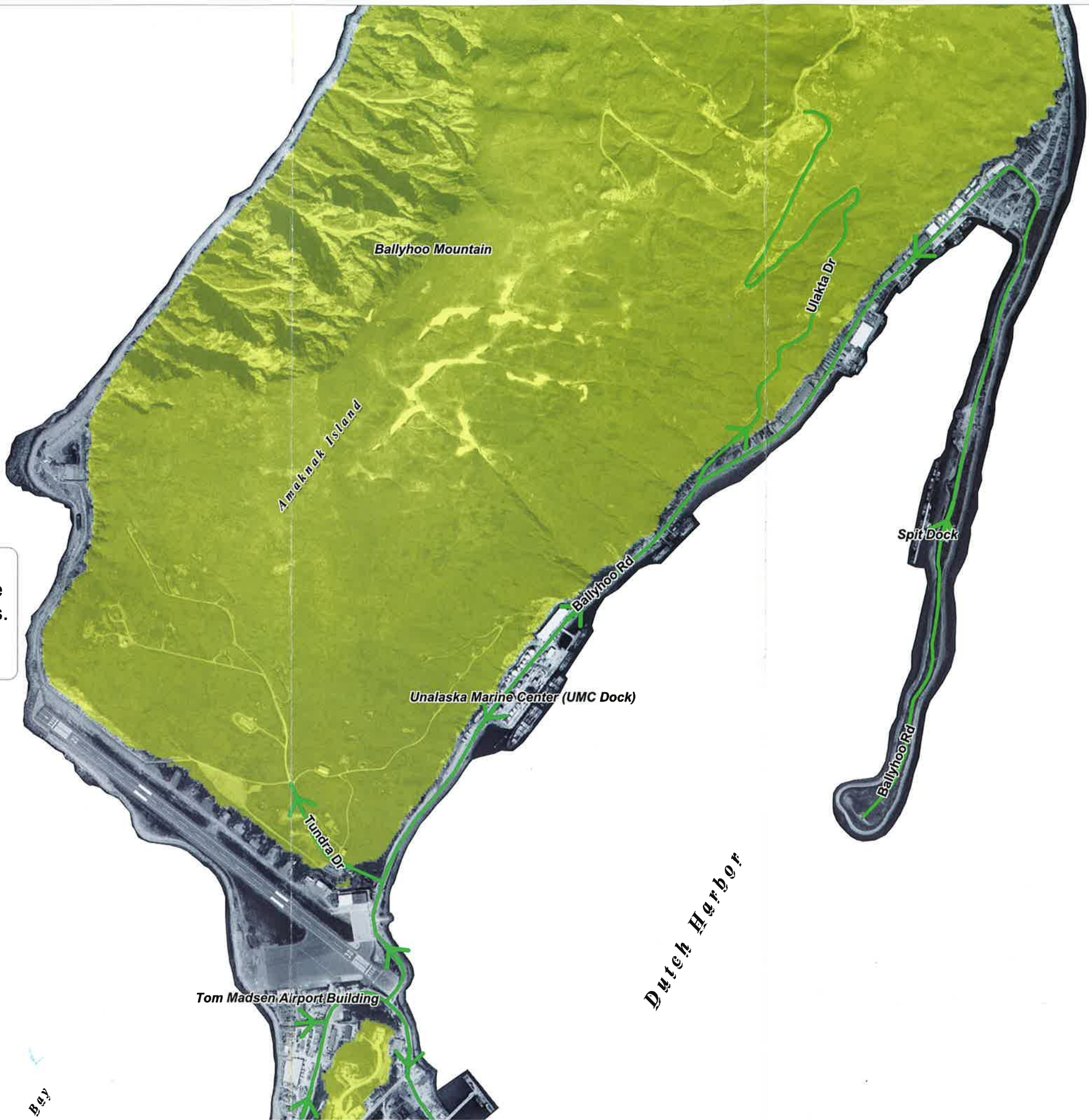
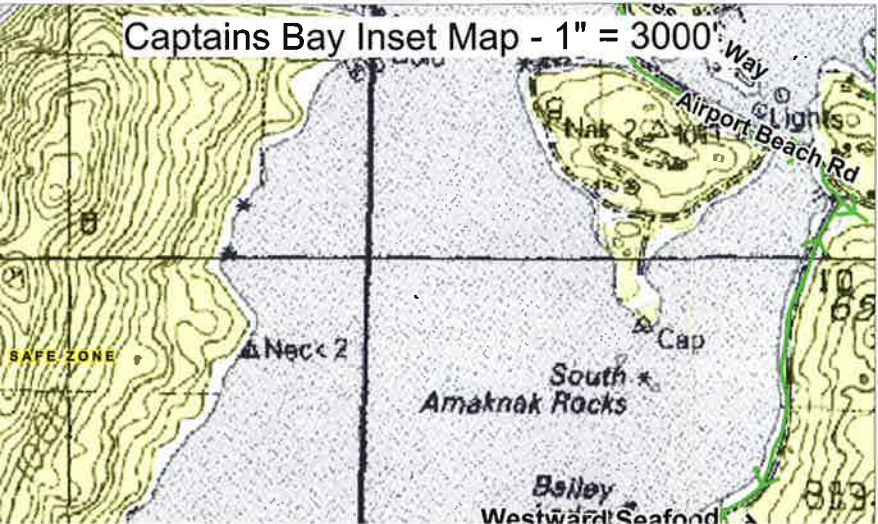
- [Green line with arrows] - Evacuation Route.

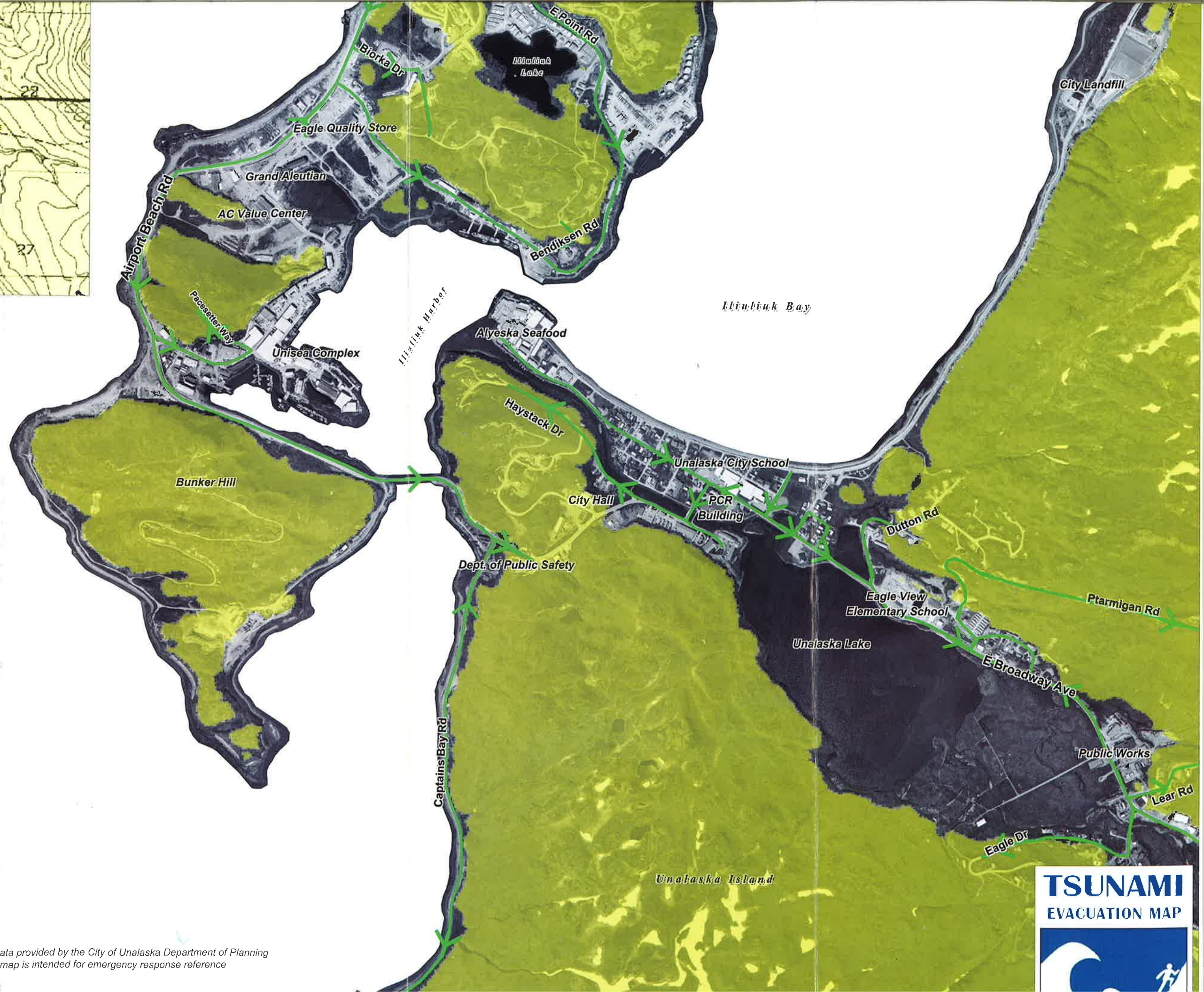
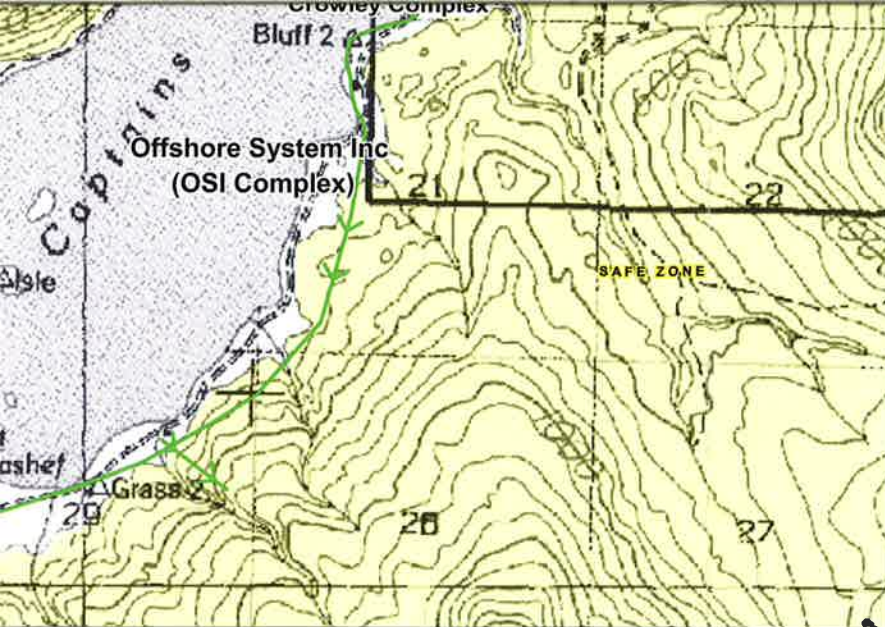


- Safe Zone.



Unalaska/Dutch Harbor Tsunami Safe Zone is defined as areas above 50 feet in elevation. Tsunami evacuation routes were developed and reviewed by local emergency management officials. All routes to Tsunami Safe Zones are presented. Individuals should pre-plan their evacuation routes prior to a disaster.





TSUNAMI
EVACUATION MAP



This map was produced by Data Directions, Eugene, Oregon using data provided by the City of Unalaska Department of Planning and with cooperation of local emergency management officials. The map is intended for emergency response reference purposes only and should not be used for site-specific planning.